








# 0405

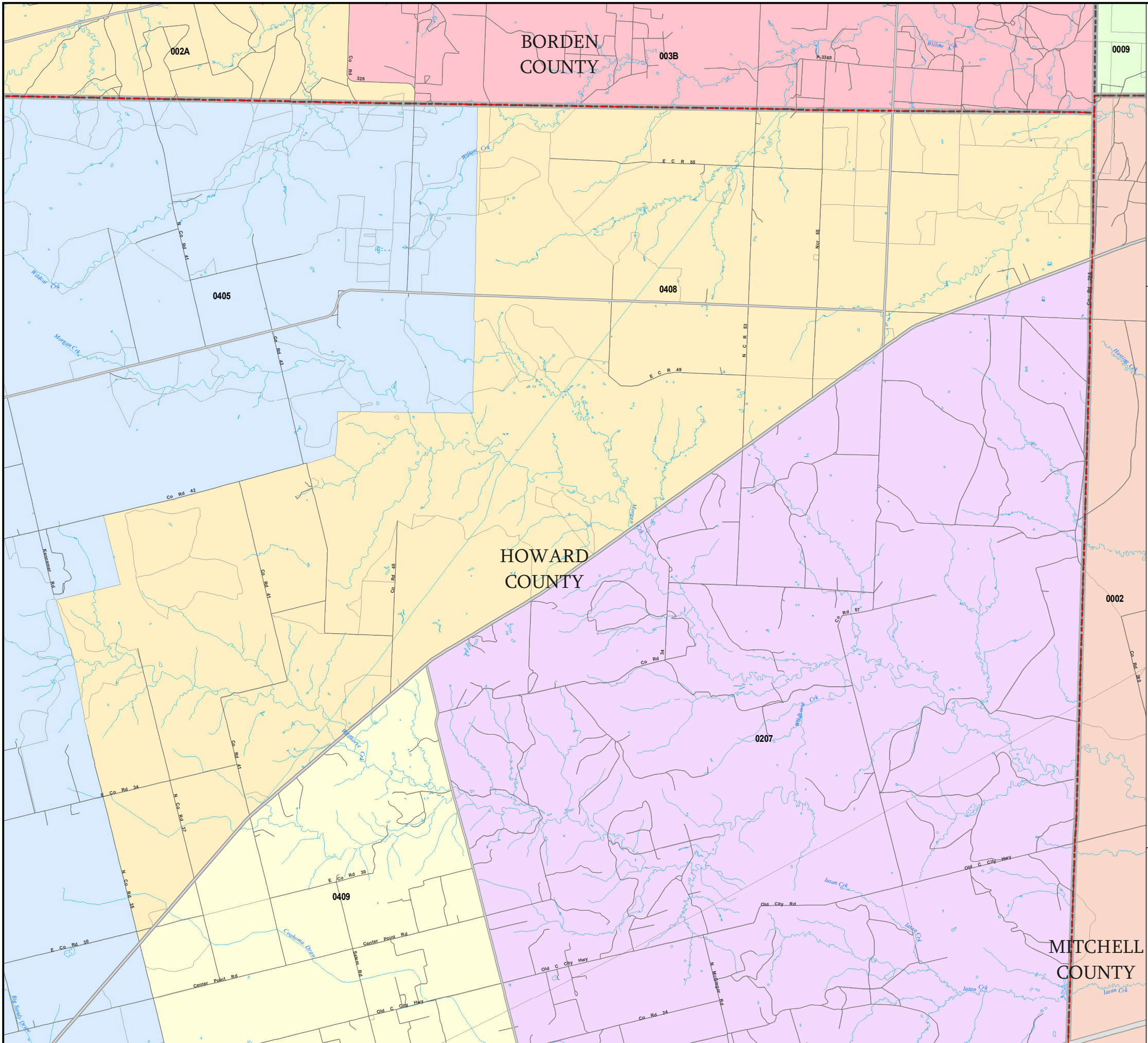
## 2012P Precincts

-  All Districts\*
  -  Cities
  -  Census Designated Places (CDPs)
  -  COUNTIES
  -  Water
  -  Streams
  -  2012P Precincts
- \*Includes House, Senate, Congressional, and SBOE districts.






Boundaries other than for legislative, congressional, or State Board of Education Districts are for verification purposes only and may be approximate.



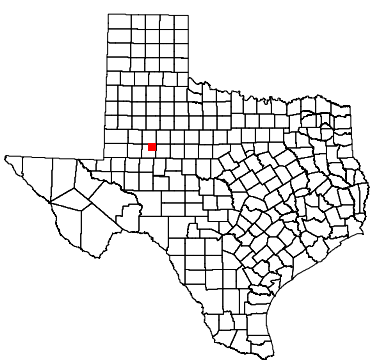


# 0408

## 2012P Precincts

-  All Districts\*
-  Cities
-  Census Designated Places (CDPs)
-  COUNTIES
-  Water
-  Streams
-  2012P Precincts

\*Includes House, Senate, Congressional, and SBOE districts.



Boundaries other than for legislative, congressional, or State Board of Education Districts are for verification purposes only and may be approximate.

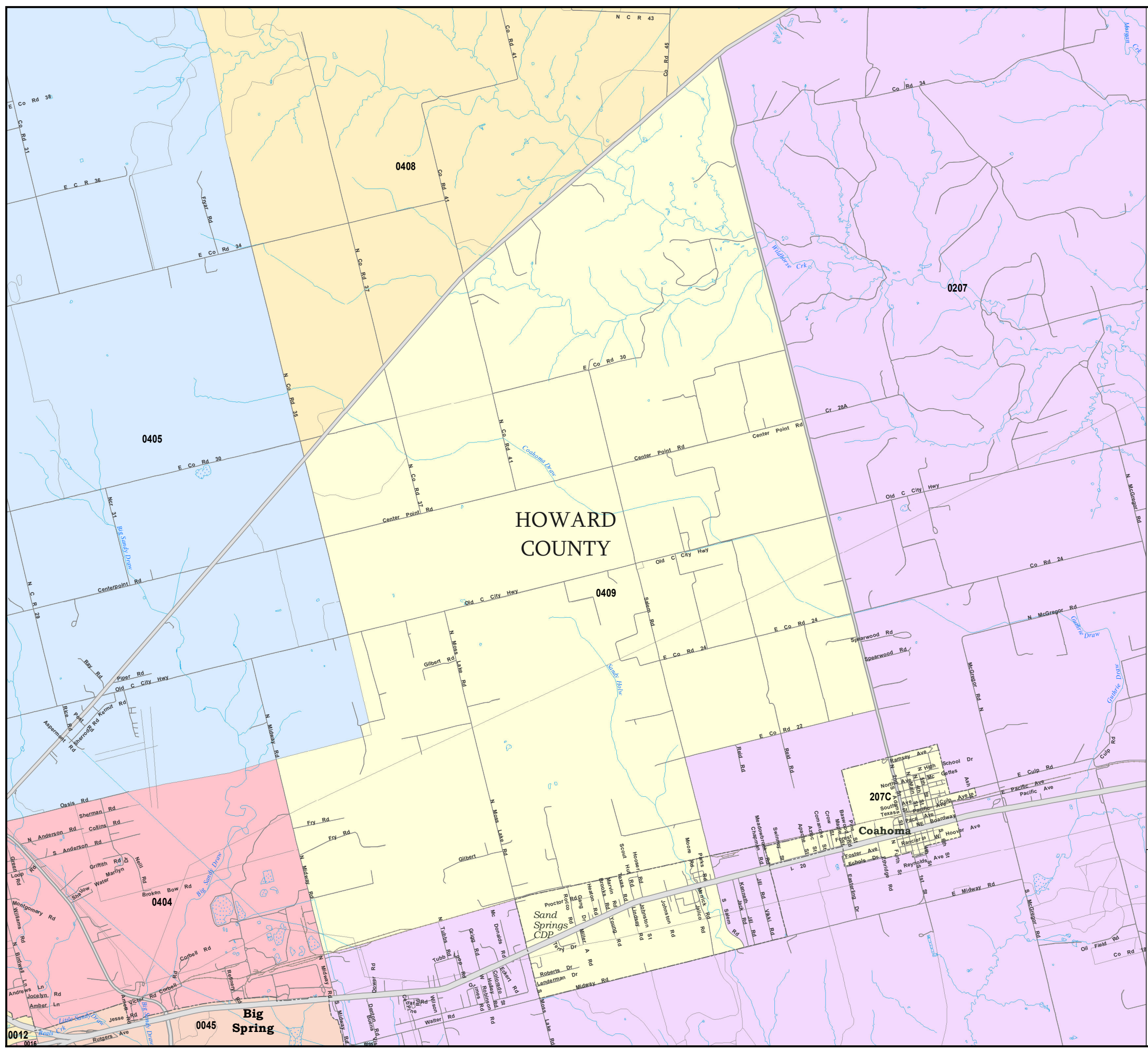
Map ID 9999  
08/23/12 09:50:36












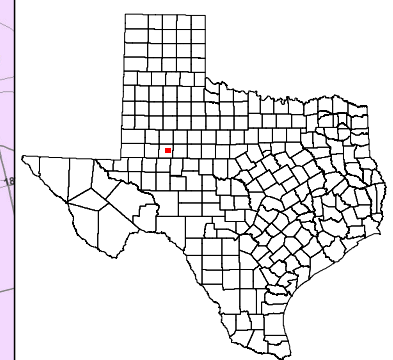
0409

2012P Precincts



-  All Districts\*
-  Cities
-  Census Designated Places (CDPs)
-  COUNTIES
-  Water
-  Streams
-  2012P Precincts

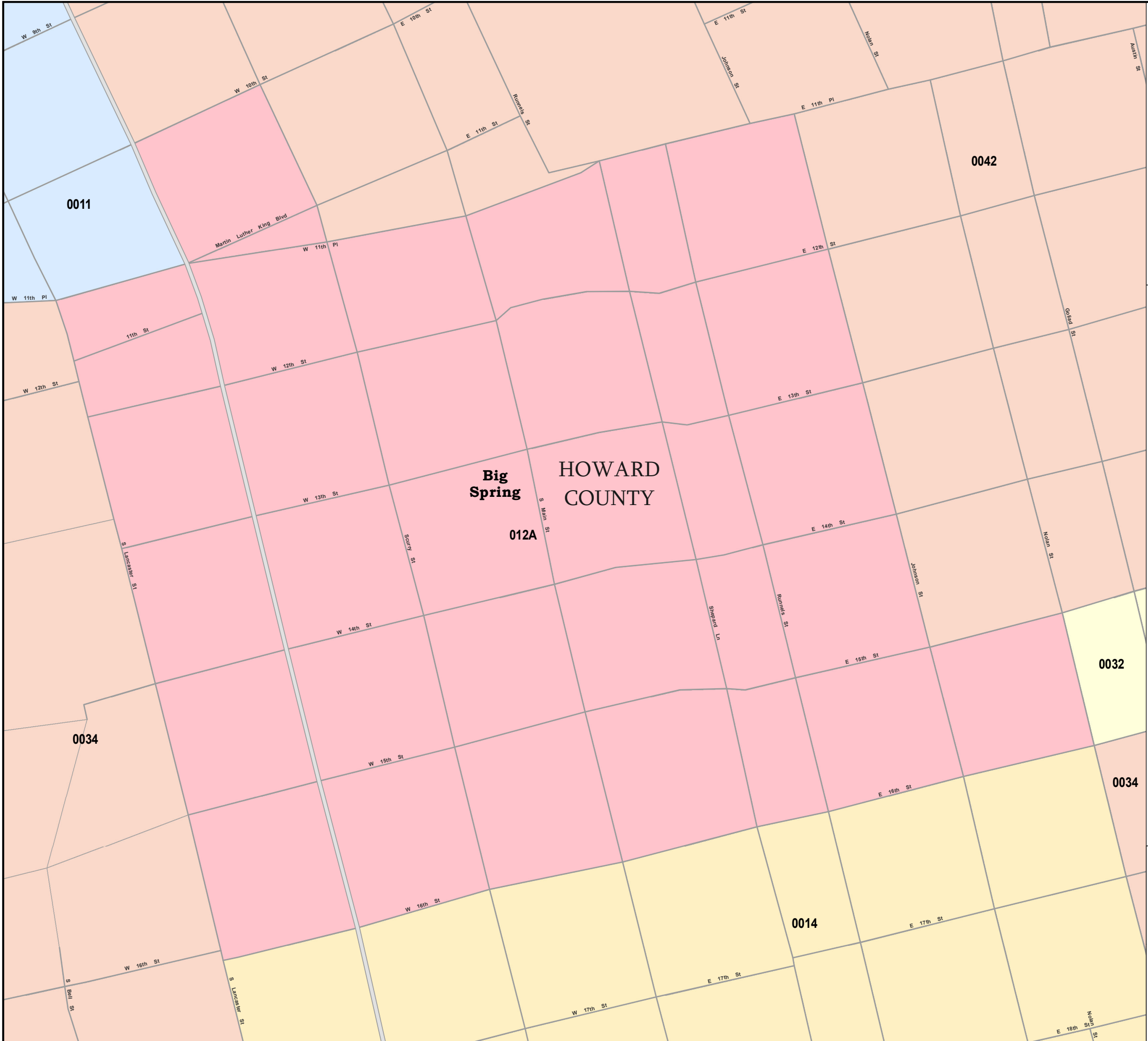
\*Includes House, Senate, Congressional, and SBOE districts.



Boundaries other than for legislative, congressional, or State Board of Education Districts are for verification purposes only and may be approximate.








Map ID 9999  
08/23/12 09:50:36

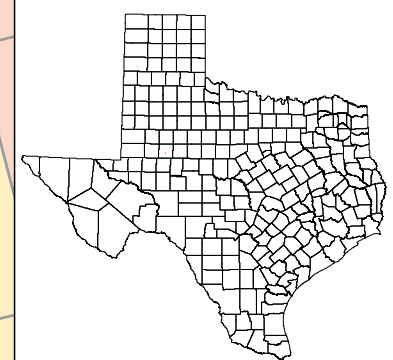




# 012A

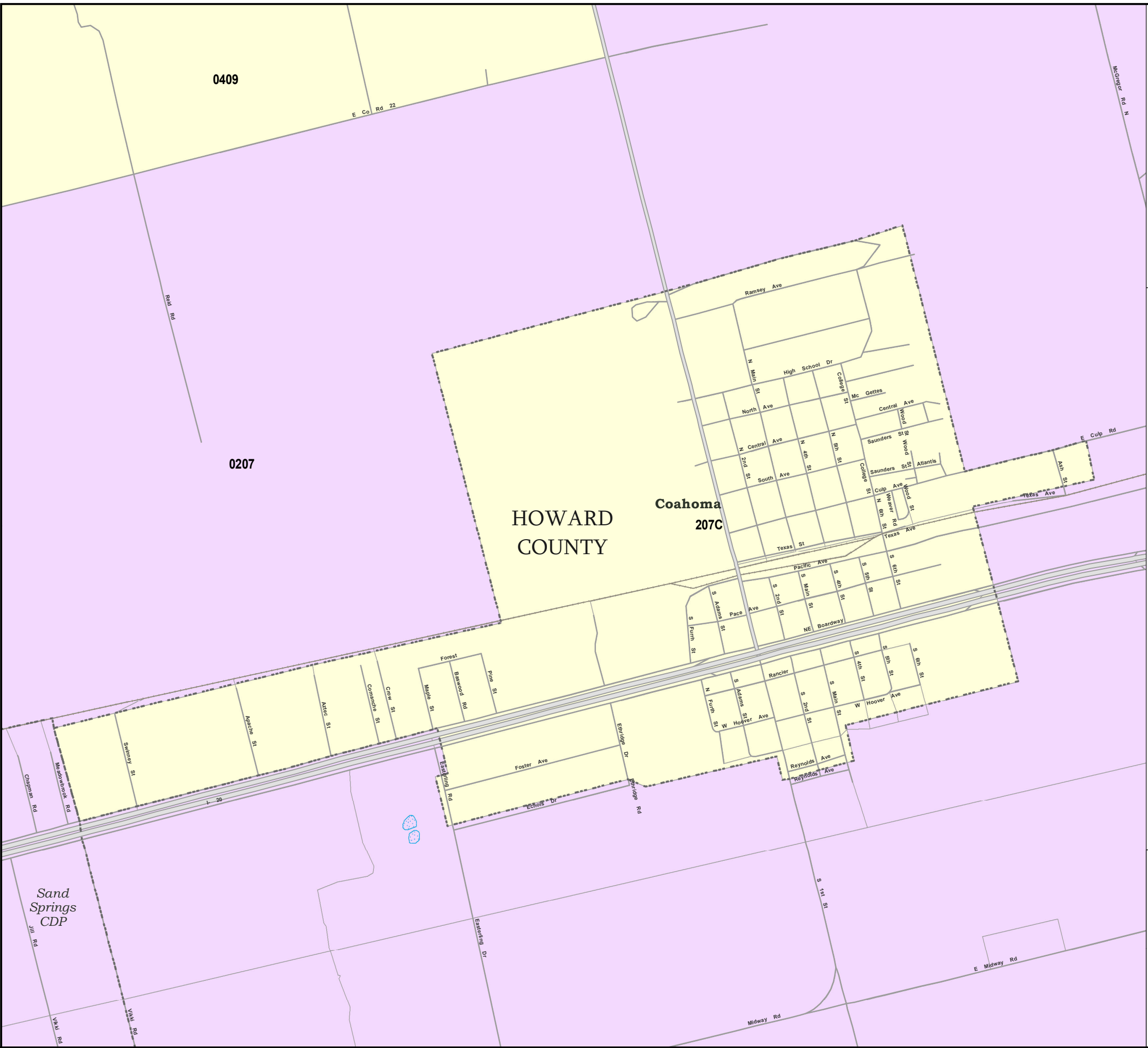
## 2012P Precincts

-  All Districts\*
  -  Cities
  -  Census Designated Places (CDPs)
  -  COUNTIES
  -  Water
  -  Streams
  -  2012P Precincts
- \*Includes House, Senate, Congressional, and SBOE districts.










Boundaries other than for legislative, congressional, or State Board of Education Districts are for verification purposes only and may be approximate.

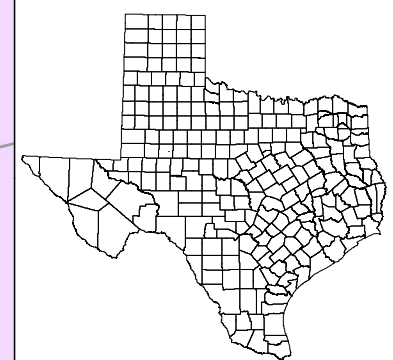




# 207C

## 2012P Precincts

-  All Districts\*
  -  Cities
  -  Census Designated Places (CDPs)
  -  COUNTIES
  -  Water
  -  Streams
  -  2012P Precincts
- \*Includes House, Senate, Congressional, and SBOE districts.



Boundaries other than for legislative, congressional, or State Board of Education Districts are for verification purposes only and may be approximate.

Map ID 9999  
08/23/12 09:50:36

