






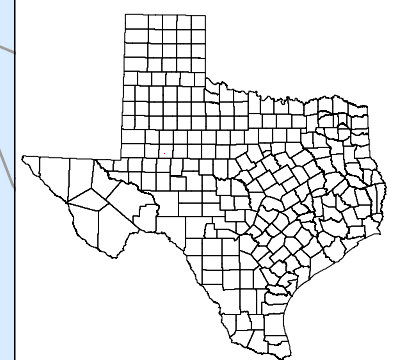


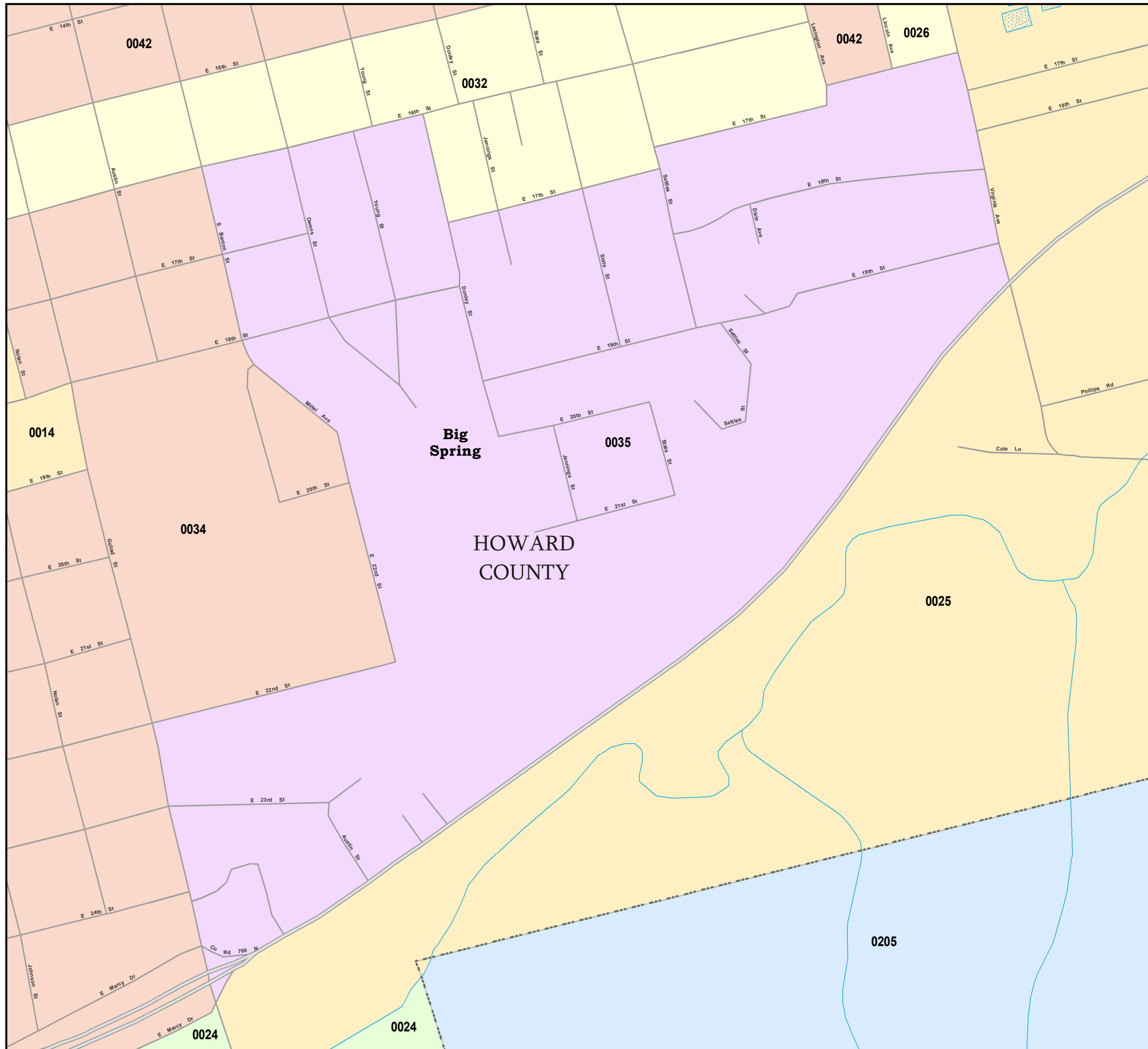
0034 2012P Precincts

-  All Districts*
 -  Cities
 -  Census Designated Places (CDPs)
 -  COUNTIES
 -  Water
 -  Streams
 -  2012P Precincts
- *Includes House, Senate, Congressional, and SBOE districts.










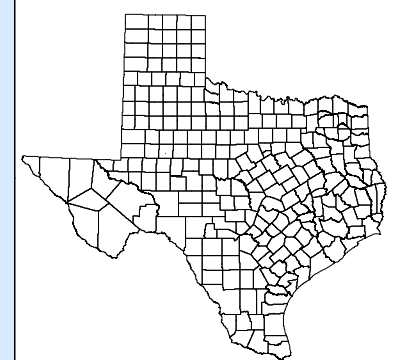
Boundaries other than for legislative, congressional, or State Board of Education Districts are for verification purposes only and may be approximate.



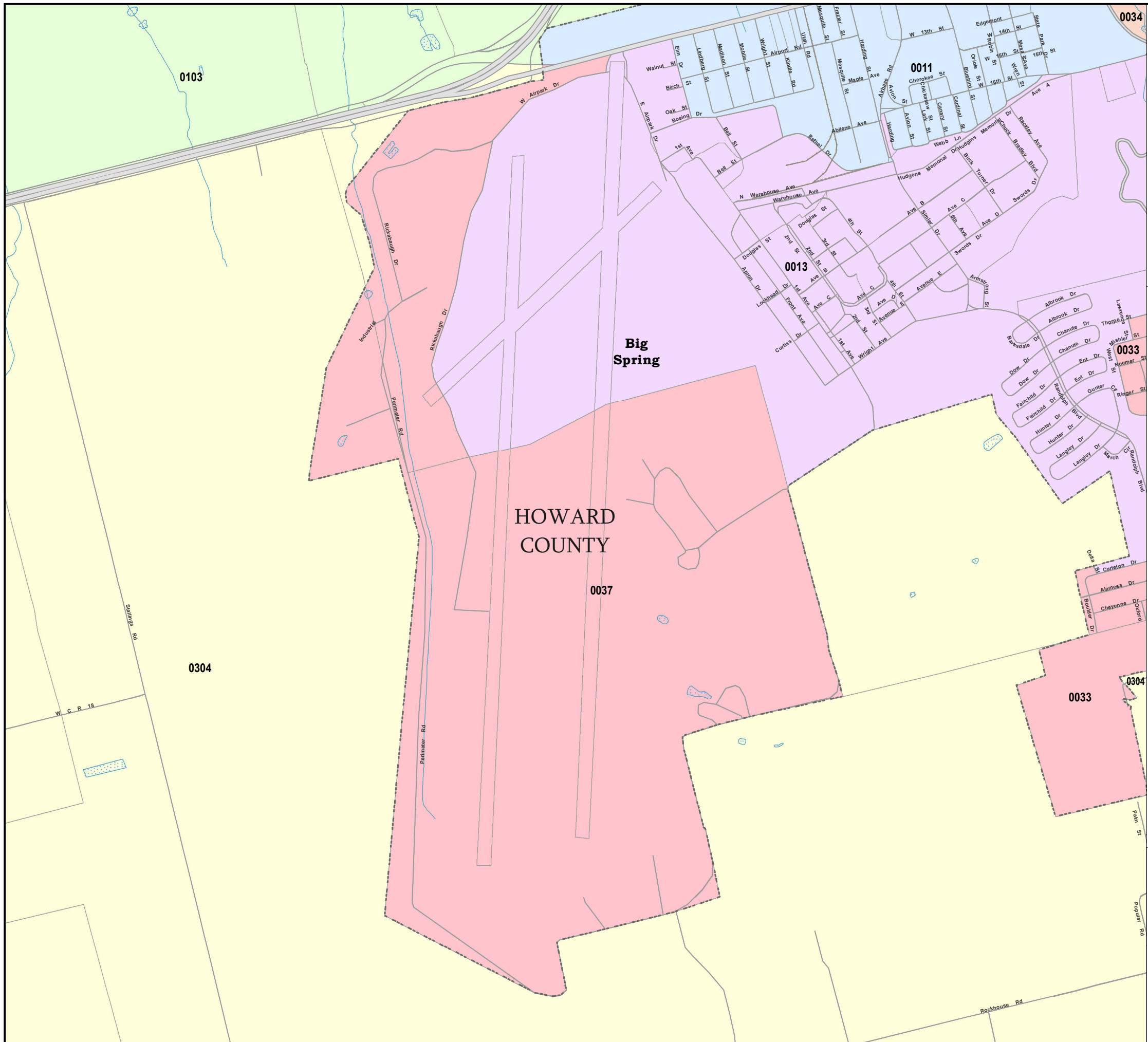


0035 2012P Precincts








-  All Districts*
 -  Cities
 -  Census Designated Places (CDPs)
 -  COUNTIES
 -  Water
 -  Streams
 -  2012P Precincts
- *Includes House, Senate, Congressional, and SBOE districts.

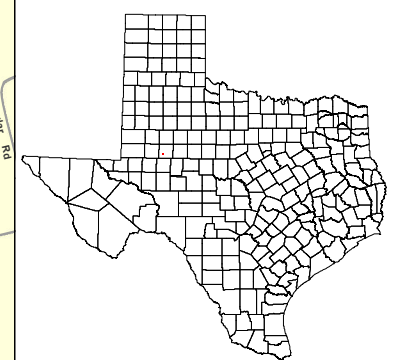


Boundaries other than for legislative, congressional, or State Board of Education Districts are for verification purposes only and may be approximate.

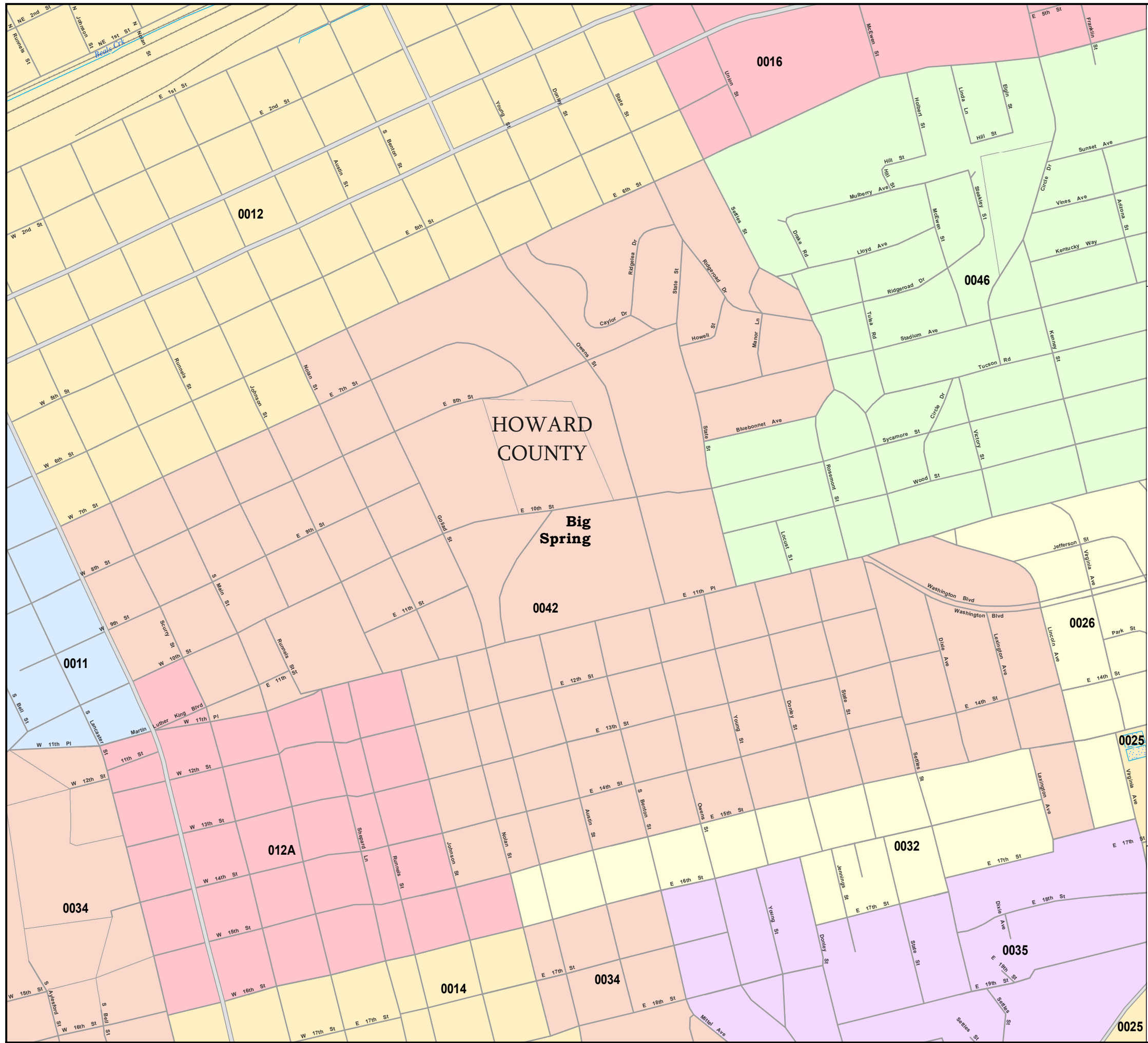


0037
2012P Precincts








-  **All Districts***
 -  **Cities**
 -  **Census Designated Places (CDPs)**
 -  **COUNTIES**
 -  **Water**
 -  **Streams**
 -  **2012P Precincts**
- *Includes House, Senate, Congressional, and SBOE districts.

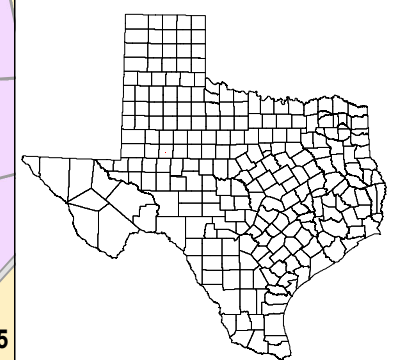


Boundaries other than for legislative, congressional, or State Board of Education Districts are for verification purposes only and may be approximate.



0042 2012P Precincts

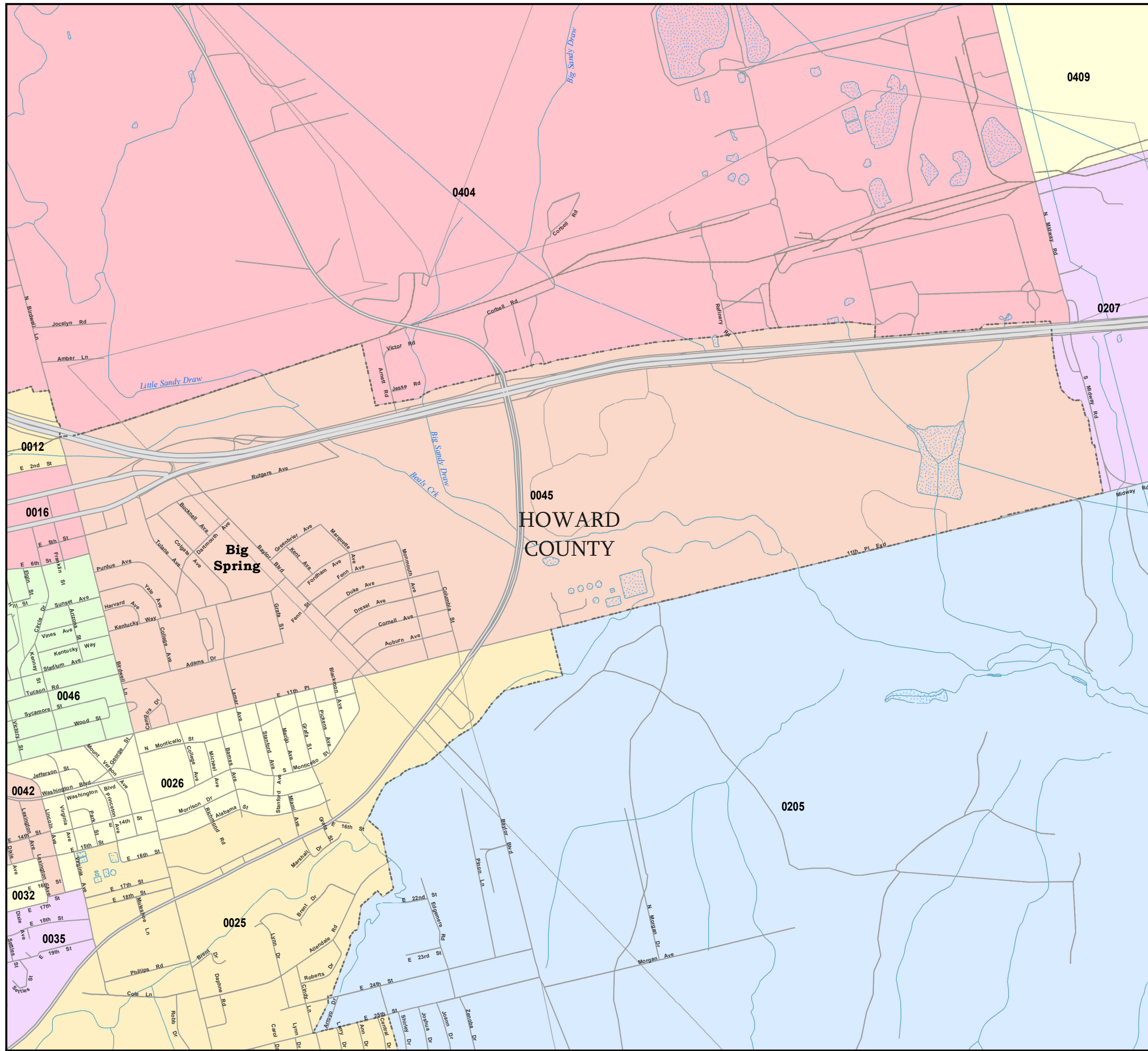
-  All Districts*
 -  Cities
 -  Census Designated Places (CDPs)
 -  COUNTIES
 -  Water
 -  Streams
 -  2012P Precincts
- *Includes House, Senate, Congressional, and SBOE districts.









Boundaries other than for legislative, congressional, or State Board of Education Districts are for verification purposes only and may be approximate.

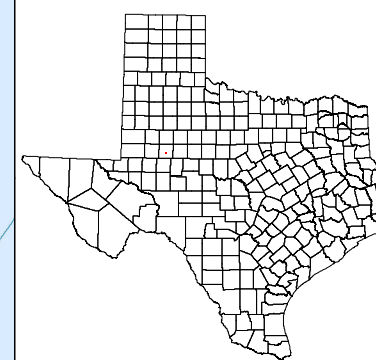
0045

2012P Precincts



-  All Districts*
-  Cities
-  Census Designated Places (CDPs)
-  COUNTIES
-  Water
-  Streams
-  2012P Precincts

*Includes House, Senate, Congressional, and SBOE districts.



Boundaries other than for legislative, congressional, or State Board of Education Districts are for verification purposes only and may be approximate.

Map ID 9999
08/23/12 09:22:29

